

## COPPER EXPLORATION & DEVELOPMENT IN THE PROLIFIC BATHURST CAMP, NEW BRUNSWICK, CANADA

### INVESTMENT HIGHLIGHTS

#### ➔ PROLIFIC PROJECT LOCATION

- Bathurst camp is a **top 3 VMS mining districts** in the world, greater than **475M tonnes Cu-Zn-Pb**
- **Bathurst #12** mine produced 136.6Mt over 50 years.
- Extensive infrastructure; modern roads, highway networks, railways, and a **deep-water port**

#### ➔ TOP TIER MINING JURISDICTION

- **Two contiguous** properties located in Bathurst Camp, New Brunswick, Canada
- **Murray Brook Deposit:** an advanced stage exploration asset with a new Mineral Resource
- Large deposit is 10 km from operational milling complex
- **Murray Brook West:** highly prospective grassroots exploration asset bordering Murray Brook deposit

#### ➔ SIGNIFICANT RESOURCE GROWTH

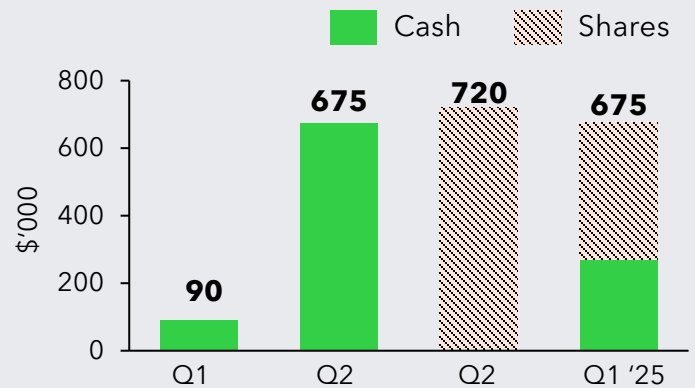
- **Murray Brook Deposit 2023 MRE**  
+21Mt @ 1.42% CuEq; **+\$115/tonne;**  
98% M&I Resources<sup>1</sup>, **Offtake Agreement signed**

#### ➔ EXPLORATION UPSIDE & NEAR-TERM CATALYSTS

- Murray Brook remains open laterally and at depth
- Planned **exploration & prospecting** over 8,600-hectare land package
- **Active buyers** for milling complex, possible synergies

### CONDITIONAL SALE OF NON-CORE ASSETS

- ➔ Sale of Chester, Turgeon Assets for **C\$2.1** in cash and shares
- ➔ Increased focus, strategic rationale, and removes **C\$2.0** option payment



### A COMPELLING INVESTMENT FOR COPPER & ZINC



#### GROWING DEMAND

- Global copper & zinc demand to double by 2050



#### GREEN ENERGY TRANSITION

Requires significant new infrastructure:

- Copper to transmit power
- Zinc to extend life of assets
- Zinc batteries excellent, safe power storage

<sup>1</sup>See NI43-101 Technical Report related to this 2023 Mineral Resource Estimate prepared by P&E Consultants

# CONSOLIDATING THE CARIBOU HORIZON TREND

## MURRAY BROOK DEPOSIT

- **100% ownership;** 5,846 hectares
- **Advanced development** stage asset
- **2023 MRE:**

### Measured: 15.8 Mt1

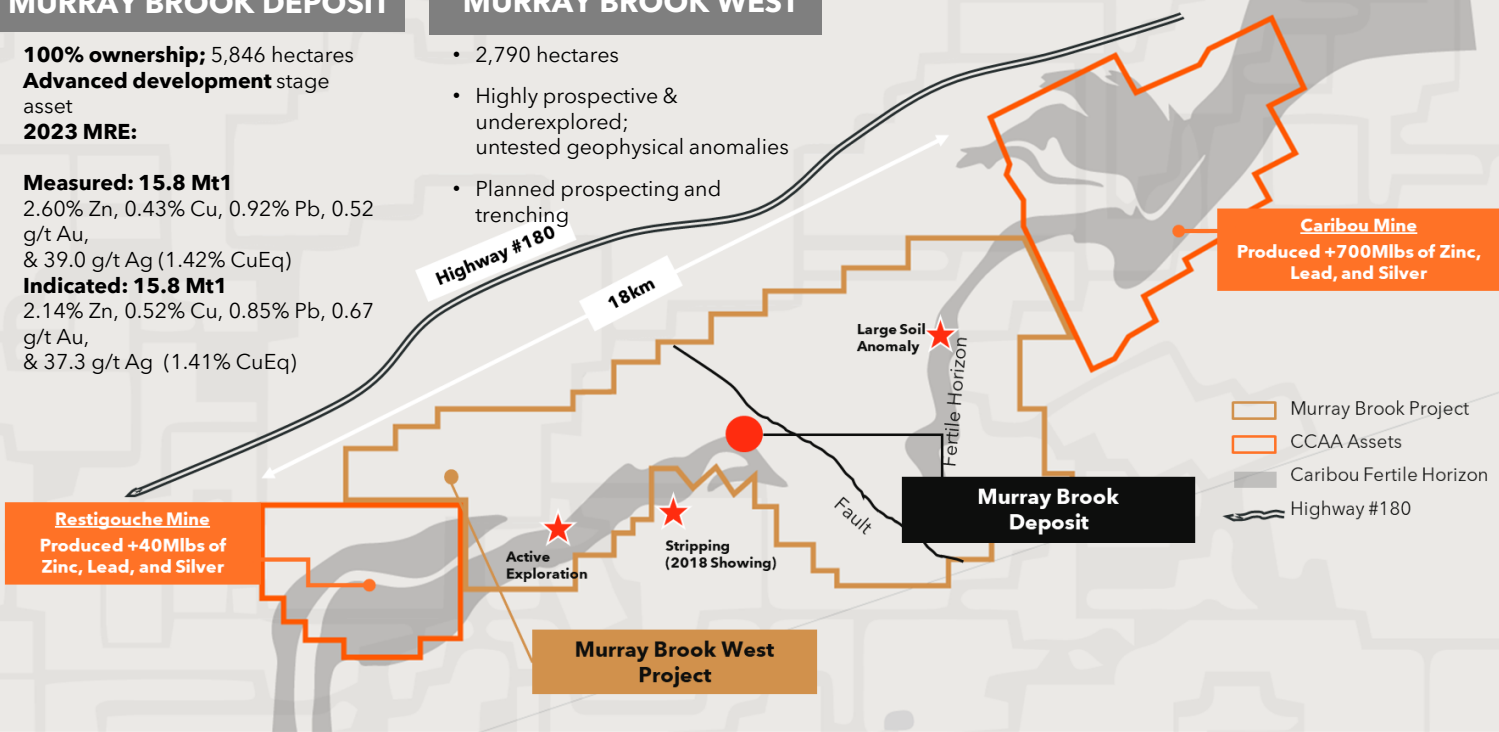
2.60% Zn, 0.43% Cu, 0.92% Pb, 0.52 g/t Au, & 39.0 g/t Ag (1.42% CuEq)

### Indicated: 15.8 Mt1

2.14% Zn, 0.52% Cu, 0.85% Pb, 0.67 g/t Au, & 37.3 g/t Ag (1.41% CuEq)

## MURRAY BROOK WEST

- 2,790 hectares
- Highly prospective & underexplored; untested geophysical anomalies
- Planned prospecting and trenching



## Possible Synergies with Caribou Mill & Murray Brook Deposit



### Caribou Mine

MRE: 7.2Mt M+I, & I, ~7 Yr. LOM



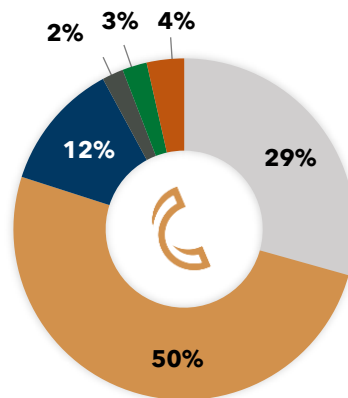
### Murray Brook Deposit

MRE: 21 Mt M+I, & I, ~13 Yr. Feed



**Asset with extended mine life well beyond 10+ years**

## OWNERSHIP & CAPITALIZATION



- Retail Investors
- Seed Investors
- CEO
- Ocean Partners
- Nexa Resources
- Puma Exploration

SHARES OUTSTANDING  
WARRANTS  
OPTIONS  
FULLY DILUTED

~90M  
11.8M  
1.6M  
96.3M

MARKET CAP.  
CASH  
SHARE PRICE

~C\$7M  
\$.100M  
\$0.07



SCAN TO VISIT OUR WEBSITE

## MANAGEMENT & BOARD OF DIRECTORS

Simon Quick, CEO & Director  
Jing Ping, CFO  
GeoMinex, Exploration

Andrew Elinesky, Director  
Marcel Robillard, Director  
Andre Tessier, Director

## CONTACT US

THE CANADIAN VENTURE BUILDING  
82 RICHMOND STREET EAST  
TORONTO, ON M5C 1P1